




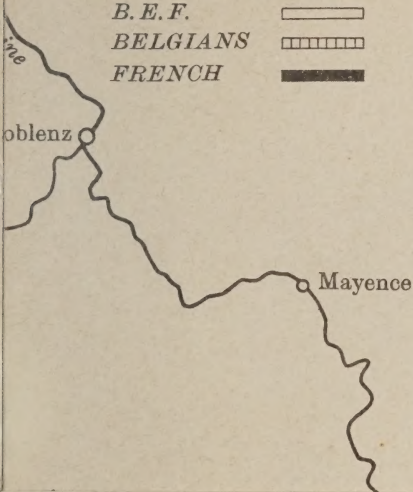
MAP 40.

SITUATION WESTERN FRONT,

15th. DECEMBER, 1914.




Map compiled by
Historical Section (Military Branch).

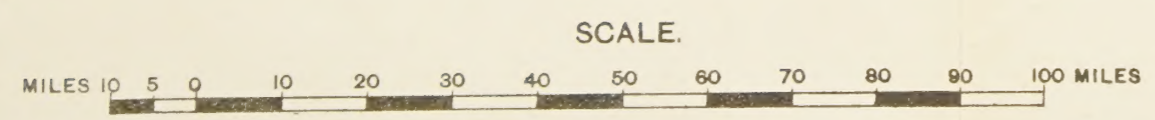
B. E. F.	
BELGIANS	
FRENCH	



SITUATION WESTERN FRONT, 15th. DECEMBER, 1914.

Map compiled by
Historical Section (Military Branch).

B. E. F.	
BELGIANS	
FRENCH	



Ordnance Survey, 1924.

ES. 1914.

THE BATTLES OF YPRES, 1914.

Map compiled by Historical Section (Military Branch).

11th NOVEMBER, 1914.



- Chateaux—
- 1 - Poeselhoek
 - 2 - Polderhoek
 - 3 - Gheuwelt
 - 4 - Yeldhoek
 - 5 - Herenthage
 - 6 - Beukenhorst
 - 7 - Whist

Notes.

- Line on 10th November.
- 1 Coy., 2/Sea. H., rejoined 10th Inf. Bde.
- 8th Division concentrating in the Merville area. Concentration completed on 12th Nov.
- The I Cavalry Corps (Colnes) withdrawn into reserve around Reninghelst.

3rd CAV. BDE. (at Berthen, 1 mile west.)

1st CAV. BDE. St Jans Cappel

CAVALRY CORPS

LEICESTERSHIRE YEO. (reached Eeche, 5 miles west, on 11/XI)

2nd CAV. BDE. (at Meteren, 1 mile west.)

20th INF. BDE. CAVALRY

22nd INF. BDE. (at Merris, 2 miles south-west.)

Digitized by the Internet Archive
 in 2021 with funding from
 University of Illinois Urbana-Champaign

https://archive.org/details/militaryoperatio02edmo_0



Note: The Australian War Memorial is placed on the Rifle Butt in the Polygon and is an easily recognizable landmark and reference point.

1914.

).

BER, 1914.

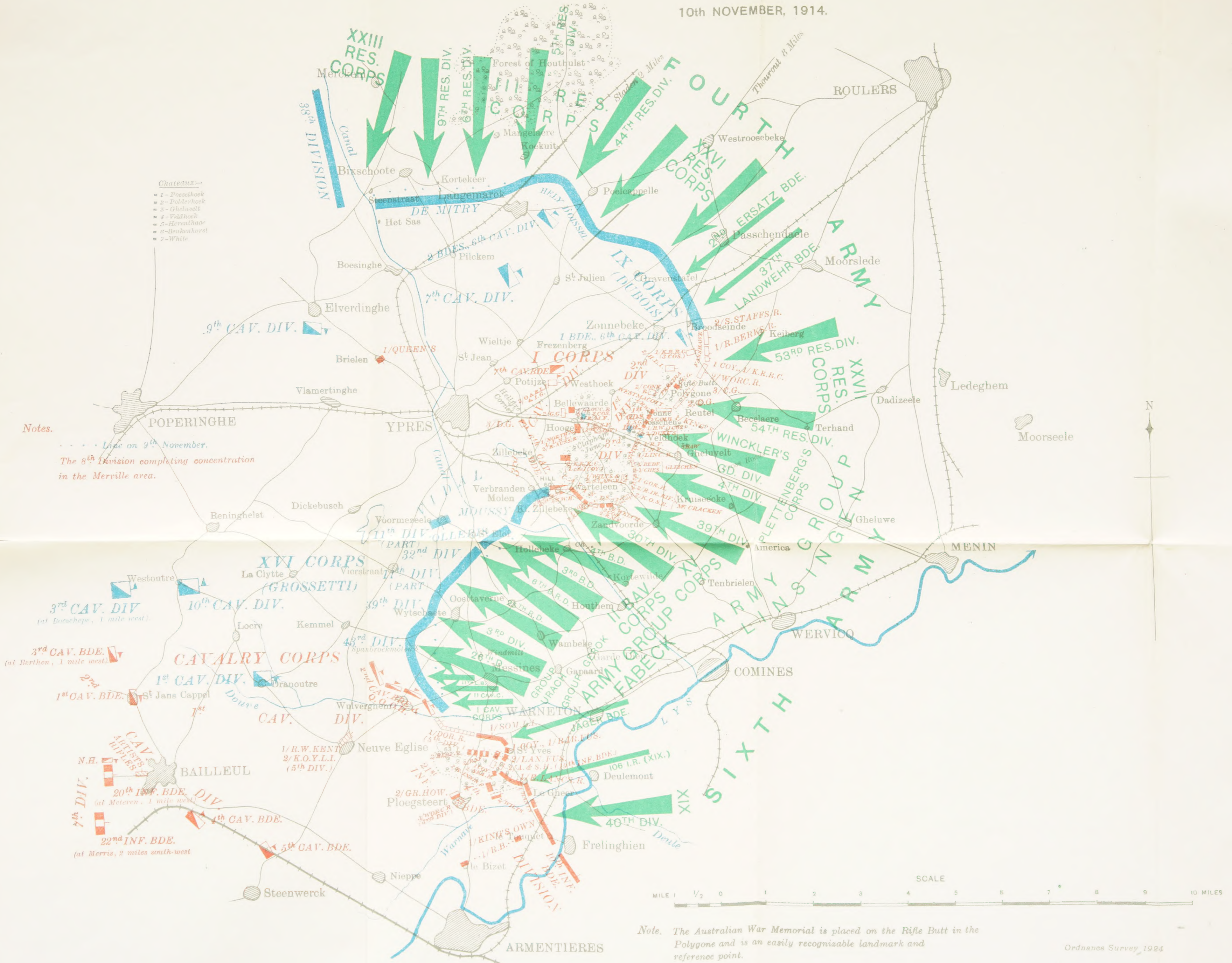
at 8 Miles



THE BATTLES OF YPRES, 1914.

Map compiled by Historical Section (Military Branch).

10th NOVEMBER, 1914.



Notes.


... Lines on 9th November.
 The 8th Division completing concentration in the Merville area.

Note. The Australian War Memorial is placed on the Rifle Butt in the Polygone and is an easily recognizable landmark and reference point.

1914.

anch).

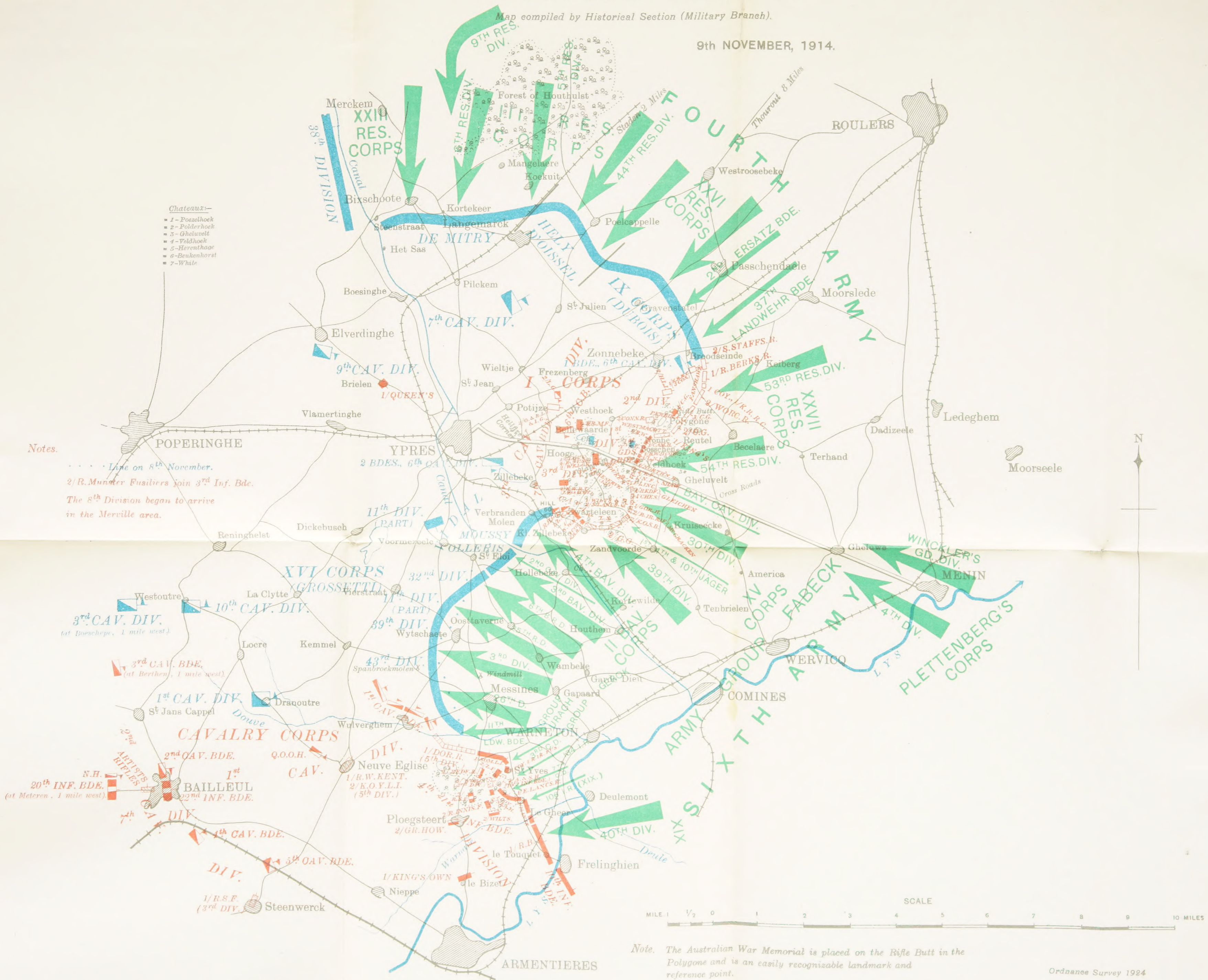
MEMBER, 1914.



THE BATTLES OF YPRES, 1914.

Map compiled by Historical Section (Military Branch).

9th NOVEMBER, 1914.



- Chateaux:-
- 1 - Pozelhoek
 - 2 - Polderhoek
 - 3 - Gheluwelt
 - 4 - Veldhoek
 - 5 - Herenthaeg
 - 6 - Beukenhorst
 - 7 - White

Notes.


... Lane on 8th November.
 2/R. Munster Fusiliers join 3rd Inf. Bde.
 The 8th Division began to arrive in the Merville area.

Note. The Australian War Memorial is placed on the Rifle Butt in the Polygone and is an easily recognizable landmark and reference point.

914.

h).

NOVEMBER. 1914.



THE BATTLES OF YPRES, 1914.

Map compiled by Historical Section (Military Branch).

SUNDAY, 8th NOVEMBER, 1914.



- Chateaux—
- 1 - Poeselhoek
 - 2 - Polderhoek
 - 3 - Gheluveld
 - 4 - Veldhoek
 - 5 - Herenthooft
 - 6 - Beukenhurst
 - 7 - White

Note. --- Line on 7th November.

Note. The Australian War Memorial is placed on the Rifle Butt in the Polygon and is an easily recognizable landmark and reference point.

1914.

EMBER, 1914.

7 8 Miles



THE BATTLES OF YPRES 1914

Map compiled by Historical Section (Military Branch)

7th NOVEMBER, 1914.

- 1 - Peterblock
- 2 - Polterblock
- 3 - Gheiaert
- 4 - Volblock
- 5 - Herenthout
- 6 - Beukenhorst
- 7 - White

Notes.

..... Line on 6th November.

The H.A.C. moved to Estaires

Line held by 7th, 15th, & 9th Infantry Brigades was placed under G.O.C 3rd Division.



NOTE. Winckler's Composite Guard Division reached Roubaix.

Note. The Australian War Memorial is placed on the Rifle Butt in the Polygon and is an easily recognizable landmark and reference point.

S, 1914.

ry Branch).

OVEMBER, 1914.



THE BATTLES OF YPRES, 1914

MAP 54.

Map compiled by Historical Section (Military Branch)

6th NOVEMBER, 1914



ES, 1914.

ary Branch).

THE BATTLES OF YPRES, 1914.

Map compiled by Historical Section (Military Branch).

5th NOVEMBER, 1914.



- Chateaux:-
- 1 - Polderhoek
 - 2 - Polderhoek
 - 3 - Gheluveldt
 - 4 - Veldhoek
 - 5 - Herenthoor
 - 6 - Beukenhorst
 - 7 - White

Note. Line on 44° N

NOTES

4th Division began detraining at Lille.

The GROUP GEROK was formed at this time :-

- 1 & II Cavalry Corps,
- 2nd Cav. & Bavarian Cav. Divisions,
- 3rd Division, 26th Division,
- 25th Reserve Division, &
- IInd Landwehr Brigade.



Note. The Australian War Memorial is placed on the Rifle Butt in the Polygon and is an easily recognizable landmark and reference point.

ES, 1914.

ery Branch).

NOVEMBER, 1914.

THE BATTLES OF YPRES, 1914.

END NOVEMBER 1914

The 89th Terrtl. Div. now held the line north of the 38th Div.

- Chateaux—
- 1-Doezelhoek
 - 2-Polterhoek
 - 3-Gheluvelt
 - 4-Talhoek
 - 5-Herenthom
 - 6-Beukenhorst
 - 7-White

Notes.

- • • Line on 1st Nov.
- 1/E. Yorks R. returned to 6th Division.
- 57th (Wilde's) Rifles & 120th Baluchis marched south to Strazele to rejoin Lahore Division.

1st CAV. BDE. (at Berthen, 1 mile west)

NOTE. The Group URACH, 3rd & 26th Divisions, was formed on this day.



Note. The Australian War Memorial is placed on the Rifle Butt in the Polygon and is an easily recognizable landmark and reference point.



ES, 1914.

ary Branch).

2nd NOVEMBER, 1914.



THE BATTLES OF YPRES, 1914.

Map compiled by Historical Section (Military Branch).

2nd NOVEMBER, 1914.



- Chateaux—
- 1 - Poeselhoek
 - 2 - Polderhoek
 - 3 - Gheluveld
 - 4 - Veldhoek
 - 5 - Herenthage
 - 6 - Beukenhorst
 - 7 - Witte

Notes.

... Line on 1st November.

The re-adjustment of the Left of the 4th Division was completed by 2.15. A.M.

2/Manchester R. returned to Estaires.

Note. The Australian War Memorial is placed on the Rifle Butt in the Polygon and is an easily recognizable landmark and reference point.

1914.

neh).

1st NOVEMBER, 1914.

NOVEMBER 1914

THE BATTLES OF YPRES, 1914.

Map compiled by Historical Section (Military Branch).

SUNDAY, 1st NOVEMBER, 1914.



MAP 28.

THE BATTLES OF YPRES, 1914.

Map compiled by Historical Section (Military Branch).

31st OCTOBER, 1914.



- Chateaux—
- 1 - Pozelhoek
 - 2 - Polderhoek
 - 3 - Ghelvelt
 - 4 - Valhoek
 - 5 - Herenthage
 - 6 - Beukenhorst
 - 7 - White

Notes.

... Line on 30th October.

The 3rd Canadian Division came under attack on the 1st.

During the night of 31 Oct./1 Nov., 1/K. R.R.C. (2nd Div.) were relieved by the 1st Westoutre

NOTE. II & IV Cavalry Corps near Lille.

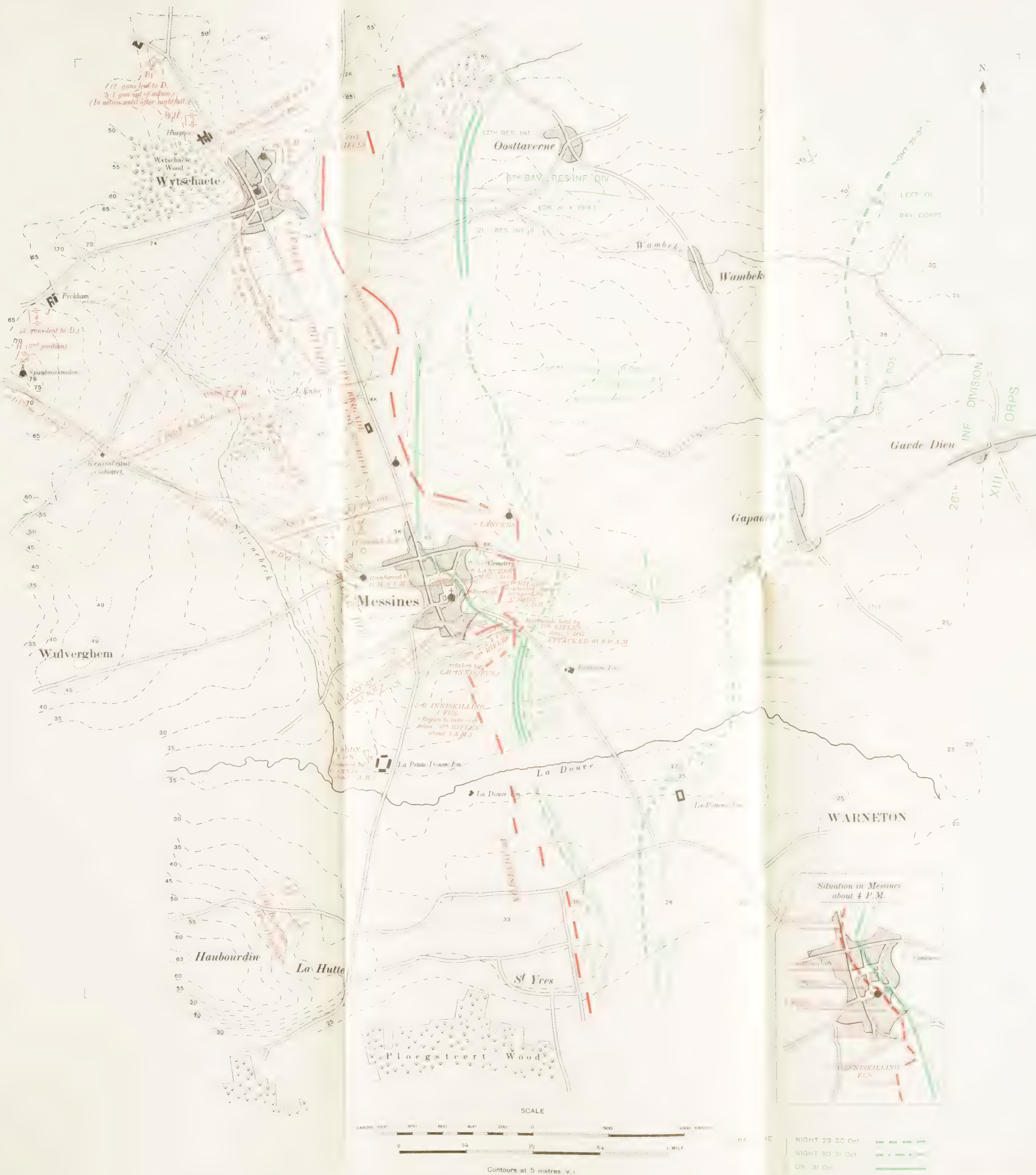


Note. The Australian War Memorial is placed on the Rifle Butt in the Polygone and is an easily recognizable landmark and reference point.

DEFENCE OF MESSINES AND WYTSCHAETE.

31st OCTOBER 1914. (FROM DAWN ONWARDS).

Map compiled by
Historical Section (Military Branch)



MAP 25.

THE BATTLES OF YPRES, 1914.

Map compiled by Historical Section (Military Branch).

30th OCTOBER, 1914.



- Chateaux—
- 1 - Poelzhoek
 - 2 - Polderhoek
 - 3 - Gheluvelt
 - 4 - Veldhoek
 - 5 - Herenthage
 - 6 - Beukenhorst
 - 7 - White

Note: ... Line 29th October.

NOTE. II & IV Cavalry Corps near Lille.

Note. The Australian War Memorial is placed on the Rifle Butt in the Polygon and is an easily recognizable landmark and reference point.

THE BATTLES OF YPRES, 1914.

Map compiled by Historical Section (Military Branch).

29th OCTOBER, 1914.

- 1 - Pozelhoeck
- 2 - Polterhoek
- 3 - Ghelucelt
- 4 - Yaldhoek
- 5 - Herenthage
- 6 - Beukenhorst
- 7 - White

Notes.

... Line on 28th October.

1/Connaught Rangers moved to Estaires.



The Australian War Memorial is placed on the Rife Butt in the Polygone and is an easily recognizable landmark and reference point.

914.

eh).

1870. 10.

10.

THE BATTLES OF YPRES, 1914.

Map compiled by Historical Section (Military Branch).

28th OCTOBER, 1914.

- Chateaux—
- 1 - Poeselhoek
 - 2 - Polderhoek
 - 3 - Gheluvelt
 - 4 - Veldhoek
 - 5 - Herenthage
 - 6 - Beukenhorst
 - 7 - White

Note.
 . . . Line on 27th October.



NOTES. Bavarian Cavalry Division at Wervicq.
 The Army Group Fabek:
 26th Division, XIII Corps,
 XV Corps,
 II Bavarian Corps,
 & 6th Bavarian Reserve Division,
 was moving up to relieve the IV & V Cavalry
 Corps.

Note. The Australian War Memorial is placed on the Rifle Butt in the Polygone and is an easily recognizable landmark and reference point.

14.

ER, 1914.

14.

R. 1914.

THE BATTLES OF YPRES, 1914.

Map compiled by Historical Section (Military Branch).

26th OCTOBER, 1914.

- Chateaux—
- 1 - Pozelhoek
 - 2 - Polderhoek
 - 3 - Gheluyelt
 - 4 - Veldhoek
 - 5 - Herenthaer
 - 6 - Beukenhorst
 - 7 - White

..... Line on 25th October.
 The 2nd Cavalry Brigade moved south, into the II. Corps area.



NOTE. Bavarian Cavalry Division in reserve at Wervicq

Note. The Australian War Memorial is placed on the Rifle Butt in the Polygon and is an easily recognizable landmark and reference point.

914.

h).

OCTOBER, 1914.

THE BATTLES OF YPRES, 1914.

Map compiled by Historical Section (Military Branch).

SUNDAY, 25th OCTOBER, 1914.

- Chateaux—
- 1 - Praezelluek
 - 2 - Polderhoek
 - 3 - Ghetuvelt
 - 4 - Veldhoek
 - 5 - Herenthaag
 - 6 - Beukenhorst
 - 7 - White



Notes.

... Line on 24th (October)

The 3rd Cavalry Division came under the orders of the Cavalry

NOTE Bavarian Cavalry Division in reserve at Wervicq

Note. The Australian War Memorial is placed on the Rife Butt in the Polygon and is an easily recognizable landmark and referent point.

MAP 19.

PROBATION DEPARTMENT

1900

1900

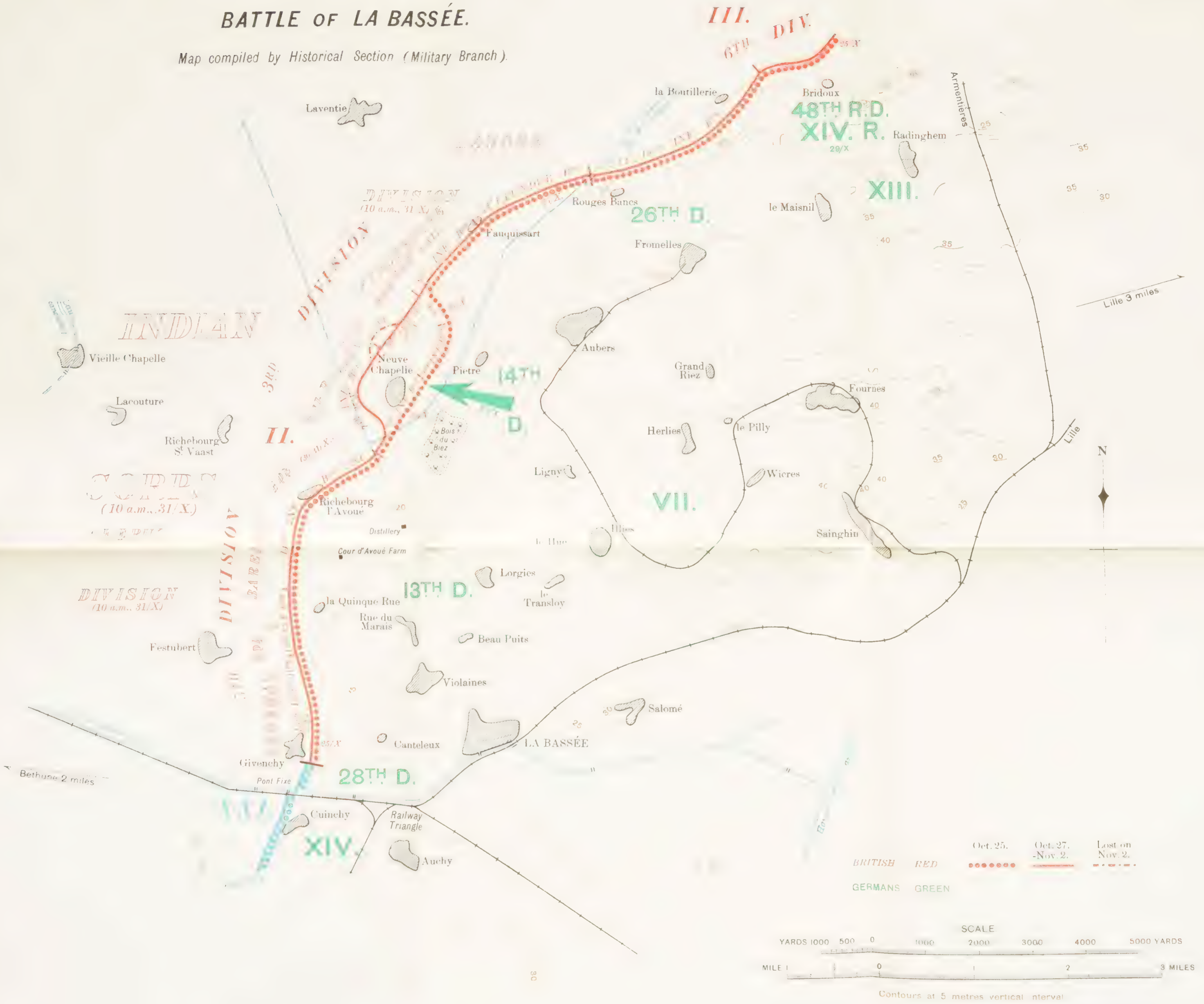
1900

1900

1900

OPERATIONS OF THE II CORPS, B.E.F., 25th. OCT. - 2nd. NOV. 1914. BATTLE OF LA BASSÉE.

Map compiled by Historical Section (Military Branch).



1914.

THE BATTLES OF YPRES, 1914.

Map compiled by Historical Section (Military Branch).

24th OCTOBER, 1914.



- Chateaux—
- 1-Poelshoek
 - 2-Polderhoek
 - 3-Gheluvelt
 - 4-Veldhoek
 - 5-Herenthoek
 - 6-Deukenhorst
 - 7-White

Notes.

... Line on 23rd October was relieved by the 87th Territorial Division.

NOTE. Bavarian Cavalry Division in reserve at Werwicq.

Note. The Australian War Memorial is placed on the Rifle Butt in the Polygon and is an easily recognizable landmark and reference point.

1914.

ranch).

TOBER. 1914.

[Faint, illegible text visible on the right edge of the page]

THE BATTLES OF YPRES, 1914.

Map compiled by Historical Section (Military Branch).

23rd OCTOBER, 1914.



- Chateaux—
- 1 - Poeselhoek
 - 2 - Polderhoek
 - 3 - Ghelevelt
 - 4 - Veldhoek
 - 5 - Herenthage
 - 6 - Brukenhorst
 - 7 - White

Notes.

Line unchanged since 22nd October.

During the night, the 2nd Division was relieved by the 1st Division.

NOTE 2nd Cavalry Division in reserve



Note. The Australian War Memorial is placed on the Rifle Butt in the Polygon and is an easily recognizable landmark and reference point.

Ordnance Survey

MAP 16.

THE BATTLES OF YPRES, 1914.

Map compiled by Historical Section (Military Branch).

22nd OCTOBER, 1914.

89th TERRTL.,
DE MITRY
& 87th TERRTL.

Chateau—

- 1 - Polderhoek
- 2 - Polderhoek
- 3 - Ghelvelt
- 4 - Polderhoek
- 5 - Herenthooft
- 6 - Baukenhorst
- 7 - White



NOTE 2nd Cavalry Division in red



Note. The Australian War Memorial is placed on the Rifle Butt in the Polygone and is an easily recognizable landmark and reference point.

MAP 15.

2

2000000

2000000

THE BATTLES OF YPRES, 1914.

Map compiled by Historical Section (Military Branch).

21st OCTOBER, 1914

89th TERRTL.,
DE MITRY
& 87th TERRTL.

- Chateaux:-
- 1 - Pozelhoek
 - 2 - Polterhoek
 - 3 - Ghelvelt
 - 4 - Veldhoek
 - 5 - Herenthaer
 - 6 - Beukenhorst
 - 7 - White



Note. Line of 20th October



Note. The Australian War Memorial is placed on the Rifle Butt in the Polygon and is an easily recognizable landmark and reference point.

MAP 14.

1884

1884

THE BATTLES OF YPRES, 1914.

Map compiled by Historical Section (Military Branch)

20th OCTOBER, 1914.



- Infantry—
- 1—Prieelhoek
 - 2—Polderhoek
 - 3—Gheluvelt
 - 4—Yalhoek
 - 5—Reroubaer
 - 6—Beukenhorst
 - 7—White

Note
Line on 10th October.

NOTE II Cavalry Corps in reserve at Lille



Note. The Australian War Memorial is placed on the Rille Butt in the Polygone and is an easily recognizable landmark and reference point.

OPERATIONS OF THE III CORPS, B.E.F., 19th. OCT. - 2nd. NOV. 1914.

BATTLE OF ARMENTIÈRES.

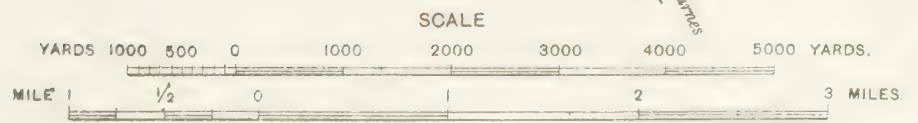
Map compiled by
Historical Section (Military Branch)



Oct. 19 & 20.	Oct. 21.	Oct. 22.	Oct. 24.	Line at end of Battle.
---------------	----------	----------	----------	------------------------

BRITISH	RED			
FRENCH	BLUE			
GERMAN ATTACKS	GREEN			

a...a	Line taken over by 4 th Division, 23/24/X.
x...x	Line handed back to 6 th Division, 11/XI.
y...y	Line taken over by 7 th Division, 14/XI.
z...z	Line taken over by 6 th Division, 17/18/XI.



Note... Contours at 10 Metres Vertical Interval.

THE BATTLES OF YPRES, 1914.

Map compiled by Historical Section (Military Branch).

19th OCTOBER, 1914.



Note. The 6th Belgian Division moved to the N.W. of Driemude.

- Chateaux—
- 1 - 1st
 - 2 - 2nd
 - 3 - Ghelweelt
 - 4 - Veldhoek
 - 5 - Herenthout
 - 6 - Beukenhorst
 - 7 - White

Note. I Corps—

- 1st Division assembled in the area
- Hazebrouck-Cassel
- La Llytte
- 2nd Division (less 5th Inf. Bde.)
- Boeschepe & Godewaersvelde
- 2/R.M.F. - Cassel.
- ... Line on 18th October.

NOTE. I Cavalry Corps (Guard & 4th Cavalry Divisions) moving up from Lille to support IV Cav Corps. II Cavalry Corps was still near Lille. XIII Corps moved south at the 6th Division

Note. The Australian War Memorial is placed on the Rifle Butt in the Polygon and is an easily recognizable landmark and reference point



914.

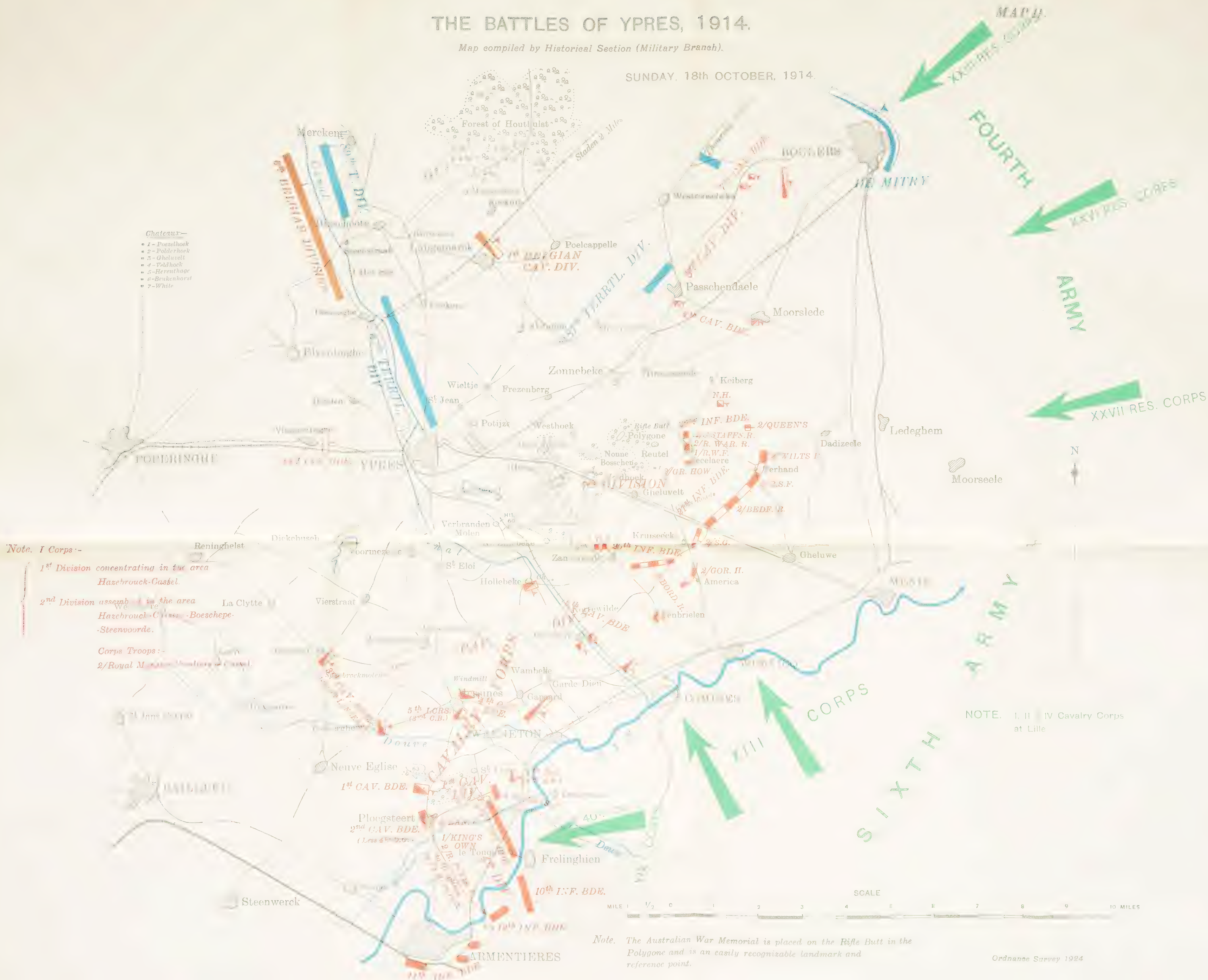
eh).

OCTOBER, 1914.

THE BATTLES OF YPRES, 1914.

Map compiled by Historical Section (Military Branch).

SUNDAY, 18th OCTOBER, 1914.



ADVANCE OF THE CAVALRY CORPS AND III & IV CORPS, B.E.F. 16th.-18th. OCTOBER 1914. BATTLES OF MESSINES & ARMENTIÈRES.

Map compiled by
Historical Section (Military Branch).

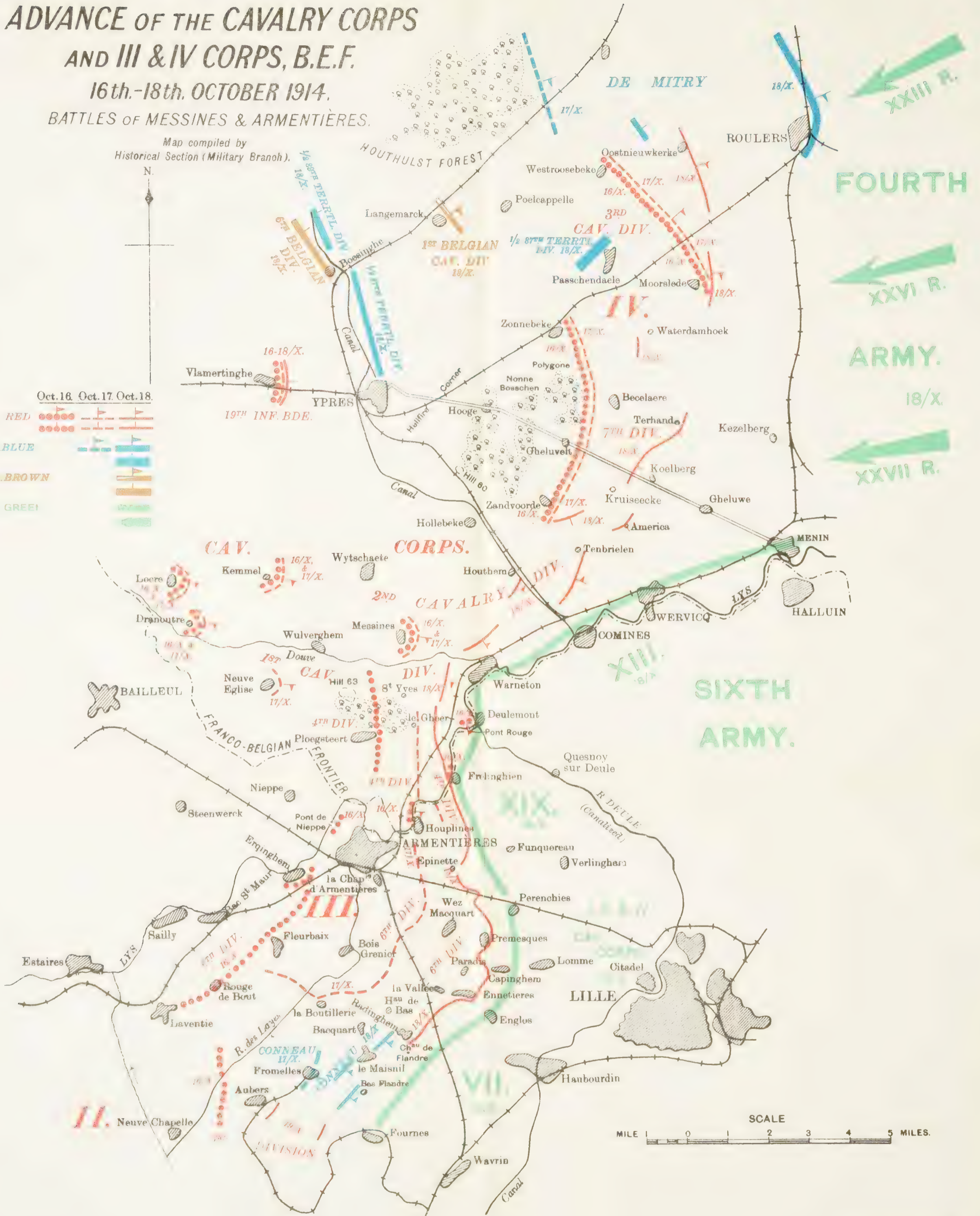
Oct. 16. Oct. 17. Oct. 18.

BRITISH... RED

FRENCH... BLUE

BELGIANS... BROWN

GERMANS... GREEN



MAP 9.

4.

1880-1881

1882

1883

OPERATIONS OF THE II CORPS, B.E.F.,

20th.-24th. OCT. 1914.

BATTLE OF LA BASSÉE.

Map compiled by Historical Section (Military Branch).



MAP 8.

OPERATIONS OF THE II CORPS, B.E.F., 16th.-19th. OCT. 1914. BATTLE OF LA BASSÉE.

Map compiled by Historical Section (Military Branch).



CC. 55

ADVANCE OF THE CAVALRY CORPS, AND II & III CORPS, B.E.F., 12th.-15th. OCTOBER 1914.

OPENING OF THE OPERATIONS IN FLANDERS, 1914.
BATTLES OF LA BASSÉE, MESSINES, 1914;
AND ARMENTIÈRES.

Map compiled by Historical Section (Military Branch.)



Oct. 12. Oct. 13. Oct. 14. Oct. 15.

BRITISH RED ————


FRENCH BLUE ————

BELGIANS BROWN ————

GERMANS GREEN ————

SCALE
MILE 1 2 3 4 5 6 7 8 9 10 MILES

MAP 6.



Ostend

BRUGES

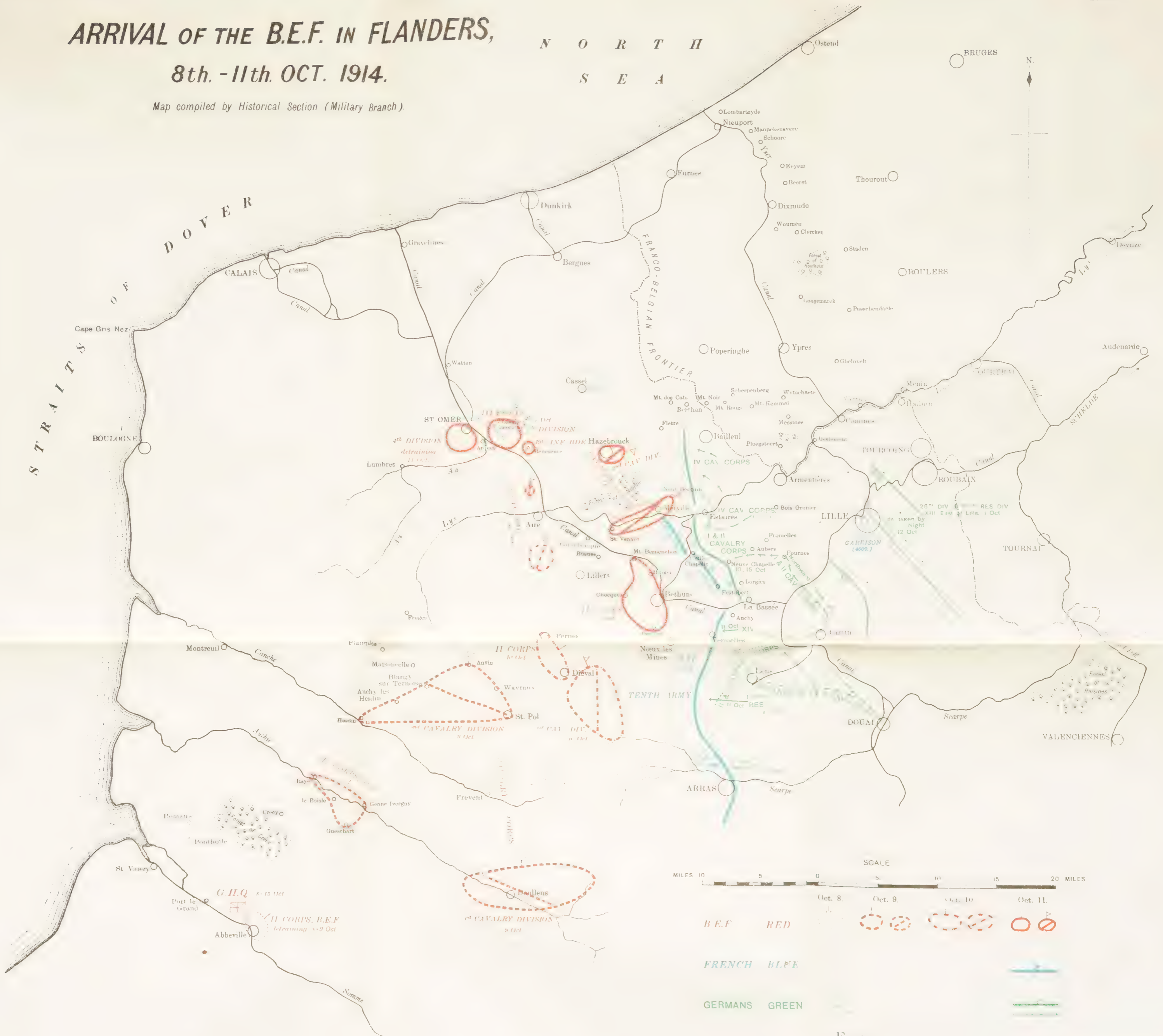


ARRIVAL OF THE B.E.F. IN FLANDERS,

8th.-11th. OCT. 1914.

Map compiled by Historical Section (Military Branch).

N O R T H
S E A



SCALE
MILES 10 5 0 5 10 15 20 MILES

	Oct. 8.	Oct. 9.	Oct. 10.	Oct. 11.
B.E.F.	RED			
FRENCH	BLUE			
GERMANS	GREEN			

Fort x

N O R T H S E A

ANTWERP, 1914. OPERATIONS, 9th.-15th. OCT.

Map compiled by
Historical Section (Military Branch).




Oct. 8.	Oct. 9.	Oct. 10.	Oct. 11-13.	Oct. 14 & 15.
PARIS COLUMN			MARCHING COLUMNS	
HENDERSON'S COLUMN			MARCHING COLUMNS	
BELGIANS			MARCHING COLUMNS	



Redoubt Port

MAP A

THE UNITED STATES OF AMERICA
DEPARTMENT OF THE INTERIOR
BUREAU OF LAND MANAGEMENT






N O R T H S E A

ANTWERP, 1914. OPERATIONS, 3rd.-8th. OCT.

Map compiled by
Historical Section (Military Branch).



BRITISH RED
 FRENCH BLUE
 BELGIANS BROWN
 GERMANS GREEN
 Redoubt  Port 



N O R T H S E A

ANTWERP, 1914. OPERATIONS, 19th. SEPT.—2nd. OCT.

Map compiled by
Historical Section (Military Branch).



BRIG-GEN. ASTON'S FORCE (R. MAR. BDE. Q.O. OXFORDSHIRE HUSSARS, ETC.)
landed Night 19-21 Sept. 1914.

ROYAL MARINE BRIGADE to Antwerp,
arrived Night, 3-4 Oct.
Mt. des Cats. Mt. Noir.

1st MAR. BDE.
28 Sept.

- BRITISH RED
- BELGIANS BROWN
- DIVISIONS 28-30 Sept. [Symbol]
- " 2 Oct. [Symbol]
- GERMANS GREEN
- Until 26 Sept. [Symbol]
- TROOPS & BATTERIES, On 28 Sept. [Symbol]
- Redoubt [Symbol] Port [Symbol]

SCALE
MILES 5 4 3 2 1 0 5 10 15 20 MILES
Ordnance Survey, 1925